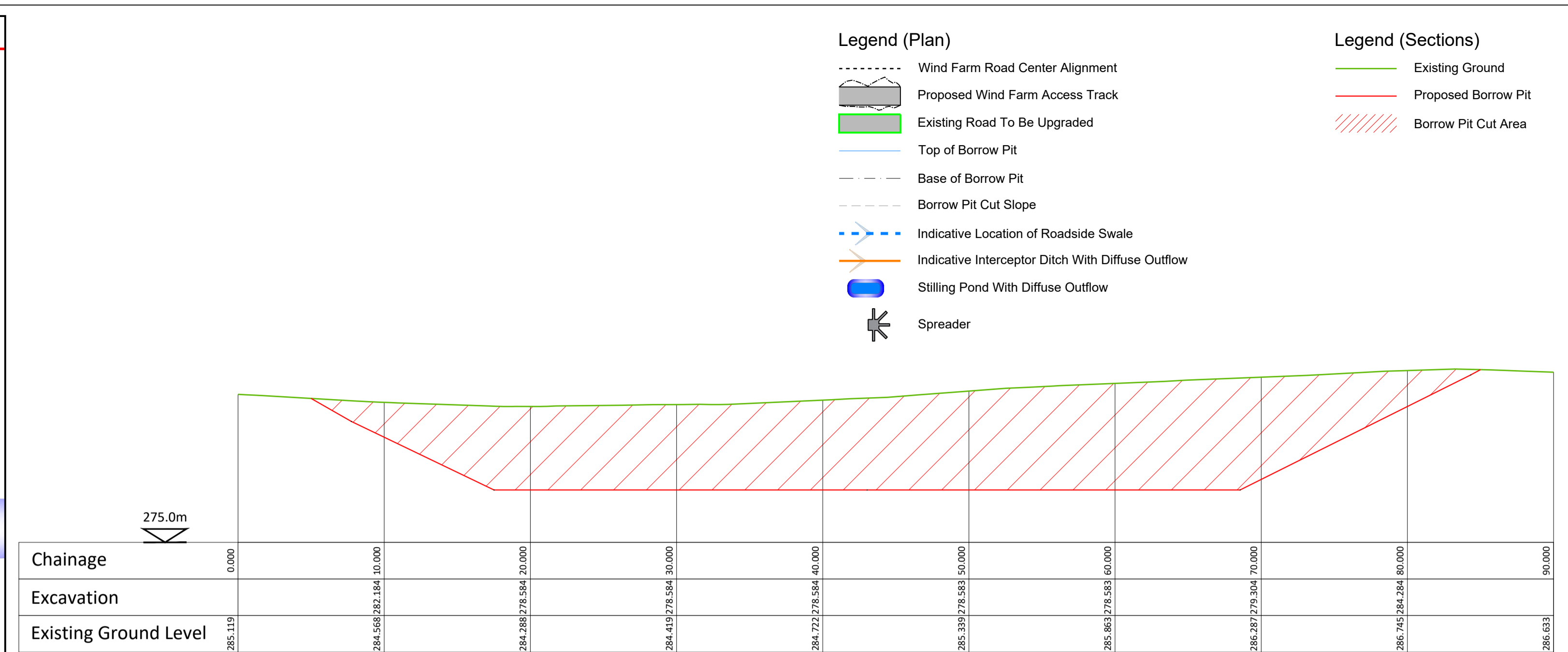


BORROW PIT 3 PLAN
Scale 1:250

If Applicable : Ordnance Survey Ireland Licence No. EN 0001220 © Ordnance Survey Ireland and Government of Ireland

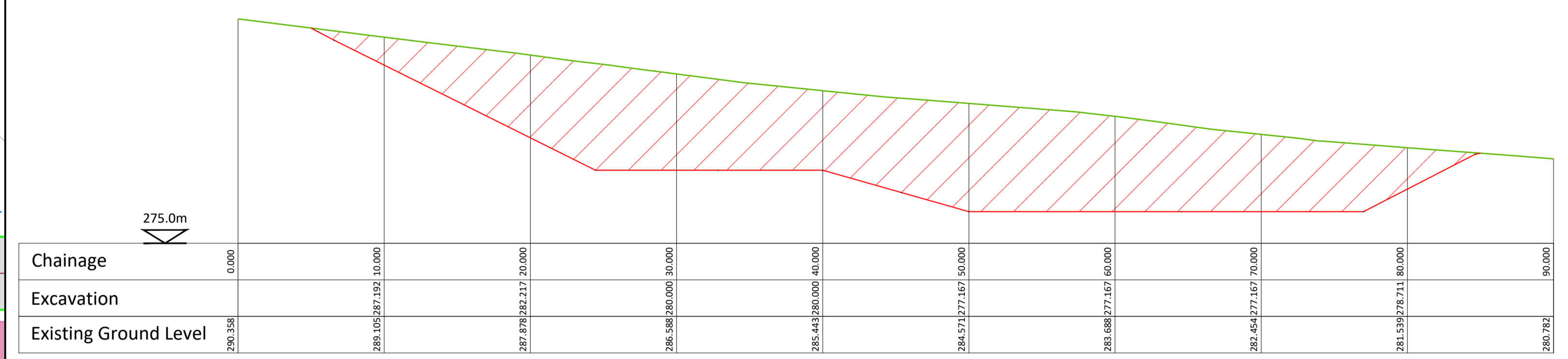


BORROW PIT 3 SECTION A-A

BORROW PIT 3 SECTION A-A
Scale 1:250

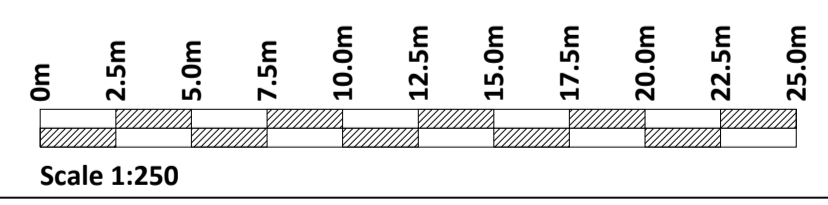
Cut/Fill Summary

Name	Cut Factor	Fill Factor	2d Area	Cut	Fill	Net
Vol-EGL VS Borrow Pit 3	1.000	1.000	6400.000sq.m	28292.167 Cu. M.	0.401 Cu. M.	28291.765 Cu. M.<Cut>
Totals			6400.000sq.m	28292.167 Cu. M.	0.401 Cu. M.	28291.765 Cu. M.<Cut>



BORROW PIT 3 SECTION B-B

BORROW PIT 3 SECTION B-B
Scale 1:250



No part of this document may be reproduced or transmitted in any form or stored in any retrieval system of any nature without the written permission of Fehily Timoney & Company as copyright holder except as agreed for use on the project for which the document was originally issued. Do not scale. Use figured dimensions only. If in doubt - Ask!

Rev.	Description	App By	Date
A	ISSUE FOR PLANNING APPLICATION	JD	20.01.20

PROJECT	CLIENT
COOM GREEN ENERGY PARK	CROOM GREEN ENERGY PARK LIMITED
SHEET	Date 20.01.20 Project number P20-099 Scale (@ A1-) 1:250
BORROW PIT 3 - PLAN & SECTIONS	Drawn by SOC Drawing Number P20-099-0300-0012 Rev A
	Checked by JD

O:\ACAD\2020\P20-099\P20-099-0300-0012

08 December 2020